

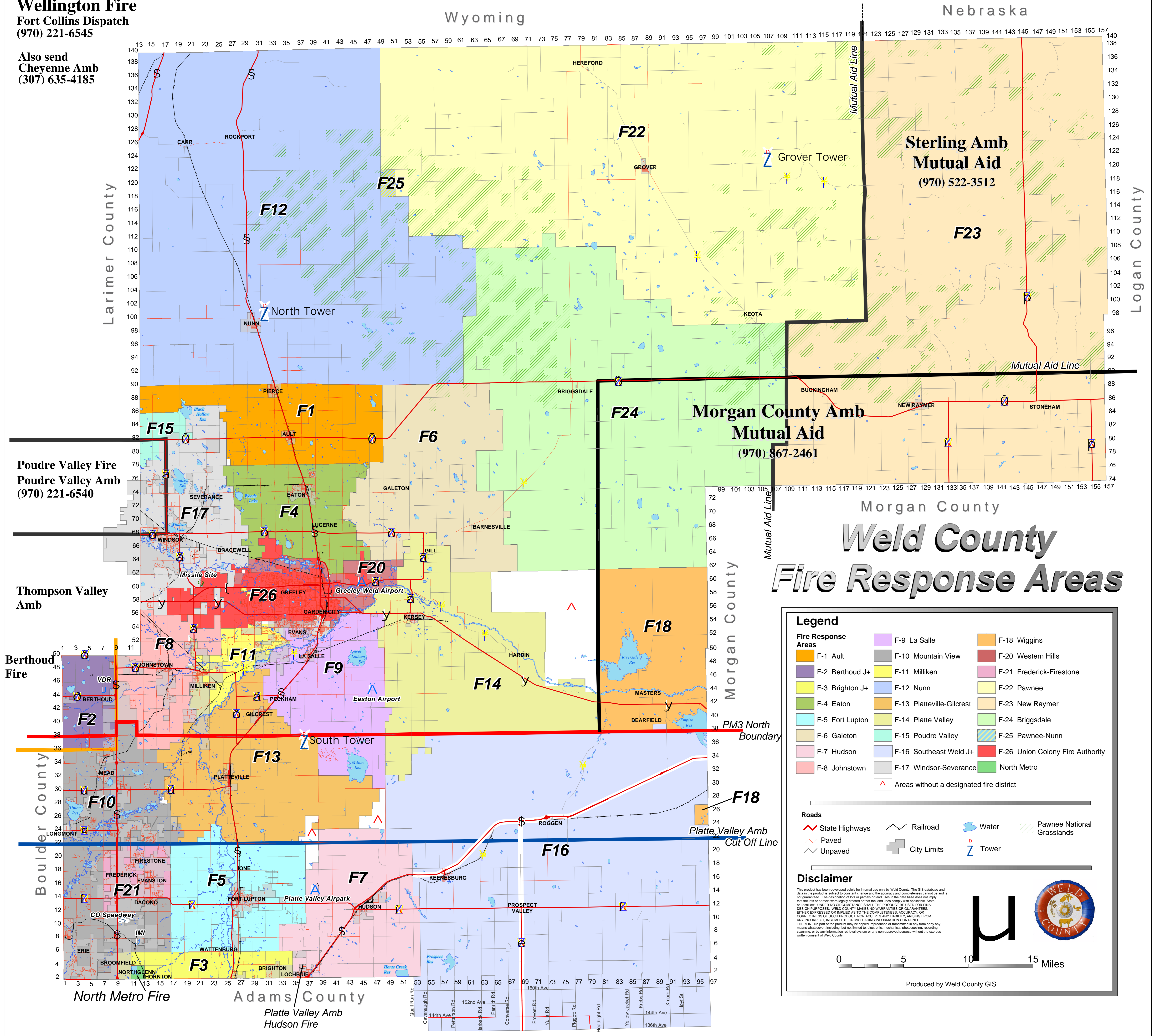
TA's on I-25 dispatch

Wellington Fire

Fort Collins Dispatch

(970) 221-6545

Also send
Cheyenne Amb
(307) 635-4185



Poudre Valley Fire
Poudre Valley Amb
(970) 221-6540

Thompson Valley Amb

Berthoud Fire

Boulder County

North Metro Fire

Adams County

Platte Valley Amb
Hudson Fire

Wyoming

Nebraska

Logan County

Morgan County Amb Mutual Aid
(970) 867-2461

Sterling Amb Mutual Aid
(970) 522-3512

Morgan County
Weld County
Fire Response Areas

Legend


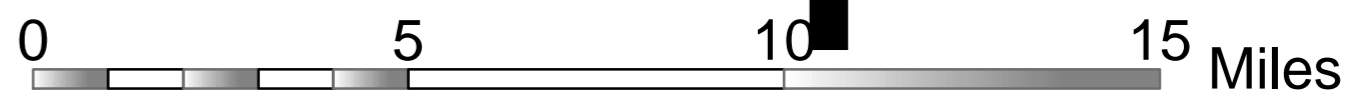
Fire Response Areas	
F-1 Ault	F-18 Wiggins
F-2 Berthoud J+	F-10 Mountain View
F-3 Brighton J+	F-11 Milliken
F-4 Eaton	F-12 Nunn
F-5 Fort Lupton	F-13 Platteville-Gilcrest
F-6 Galeton	F-14 Platte Valley
F-7 Hudson	F-15 Poudre Valley
F-8 Johnstown	F-16 Southeast Weld J+
F-9 La Salle	F-17 Windsor-Severance
F-10 Mountain View	F-20 Western Hills
F-11 Milliken	F-21 Frederick-Firestone
F-12 Nunn	F-22 Pawnee
F-13 Platteville-Gilcrest	F-23 New Raymer
F-14 Platte Valley	F-24 Briggsdale
F-15 Poudre Valley	F-25 Pawnee-Nunn
F-16 Southeast Weld J+	F-26 Union Colony Fire Authority
F-17 Windsor-Severance	North Metro
^	Areas without a designated fire district

Roads

State Highways	Railroad	Water	Pawnee National Grasslands
Paved	City Limits	Tower	
Unpaved			

Disclaimer

This product has been developed solely for internal use only by Weld County. The GIS database and data in the product is subject to constant change and the accuracy and completeness cannot be and is not guaranteed. The designation of lots or parcels or land uses in the data base does not imply and the lots or parcels were legally created or that the land uses comply with applicable State or Local law. UNDER NO CIRCUMSTANCE SHALL THE PRODUCT BE USED FOR FINAL DESIGN PURPOSES. WELD COUNTY MAKES NO WARRANTIES OR GUARANTEES, EITHER EXPRESSED OR IMPLIED AS TO THE COMPLETENESS, ACCURACY, OR CORRECTNESS OF SUCH PRODUCT, NOR ACCEPTS ANY LIABILITY ARISING FROM ANY INCORRECT, INCOMPLETE OR MISLEADING INFORMATION CONTAINED THEREIN. No part of the product may be copied, reproduced or transmitted in any form or by any means whatsoever, including, but not limited to, electronic, mechanical, photocopying, recording, scanning, or by any information retrieval system or any non-approved purpose without the express written consent of Weld County.

Produced by Weld County GIS